

University Campus Nellore

4.1.2 The institution has adequate facilities for cultural activities, yoga, games (indoor, outdoor) and sports. (Gymnasium, yoga centre, auditorium, etc.)



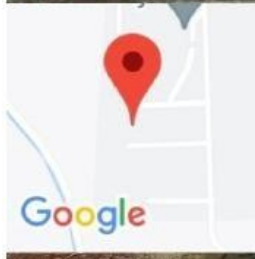
Open Air Auditorium



Ball Badminton Court



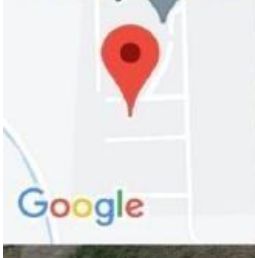
GPS Map Camera



Kakatur, Andhra Pradesh, India
9W3C+4G2 Vikrama Simhapuri University, Kakatur, Andhra Pradesh
524320, India
Lat 14.352766°
Long 79.920845°
21/06/22 07:18 AM



GPS Map Camera



Kakatur, Andhra Pradesh, India
9W3C+4G2 Vikrama Simhapuri University, Kakatur, Andhra Pradesh
524320, India
Lat 14.352826°
Long 79.921194°
21/06/22 07:23 AM

Yoga Center



Sri Potti Sriramulu Nellore District, Andhra Pradesh, India
9W3C+2J4, Vikrama Simhapuri University Rd, Andhra
Pradesh 524320, India
Lat 14.351107°
Long 79.921708°
11/10/22 12:31 PM GMT +05:30

Badminton Court at Pinakini Men's Hostel



Sri Potti Sriramulu Nellore District, Andhra Pradesh, India
9W3C+VQC Vikrama Simhapuri University, Vikrama
Simhapuri University Rd, Andhra Pradesh 524320, India
Lat 14.355409°
Long 79.920782°
11/11/22 12:47 PM GMT +05:30

Badminton Court at Swarnamukhi Women's Hostel



Badminton Court at Swarnamukhi Women's Hostel



Sri Potti Sriramulu Nellore District, Andhra Pradesh, India
9W30+2J4, Vikrama Simhapuri University Rd, Andhra
Pradesh 524320, India
Lat 14.351169°
Long 79.92179°
11/10/22 12:29 PM GMT +05:30

Tennikoit at Swarnamukhi Women's Hostel



Sri Potti Sriramulu Nellore District, Andhra Pradesh, India
9W3C+2J4, Vikrama Simhapuri University Rd Andhra
Pradesh 524320, India
Lat 14.35242°
Long 79.921707°
17/10/22 04:40 PM GMT +05:30

Throw ball Courts at Swarnamukhi Women's Hostel



Chess Game at Swarnamukhi Women's Hostel



Volleyball Court



Kabaddi Court



Softball Field



Open Gym at Pinakini Men's Hostel



Open Gym at Swarnamukhi Women's Hostel



Sri Potti Sthiramulu Nellore District, Andhra Pradesh, India
9W3C+2J4, Vikrama Simhapuri University Rd, Andhra Pradesh 524320, India
Lat 14.352465°
Long 79.921648°
11/10/22 12:12 PM GMT +05:30

Cricket Ground



Kakutu , Andhra Pradesh, India
9W3C+QPV Vikrama Simhapuri University, Vikrama Simhapuri University Rd, Kakatur, Andhra Pradesh 524320, India
Lat 14.354293°
Long 79.922124°
14/10/22 02:37 PM GMT +05:30

Handball Court



Athletics track 400 metres

PG Center Kavali



Table Tennis Board



Shuttle Court



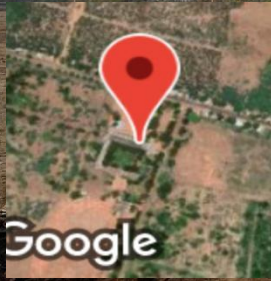
Kavali, Andhra Pradesh, India
WXFH+2WG, Peddapavani Rd, Kavali, Andhra Pradesh
524201, India
Lat 14.922609°
Long 79.979716°
09/11/22 12:31 PM GMT +05:30

Tennikoit and Throw ball court



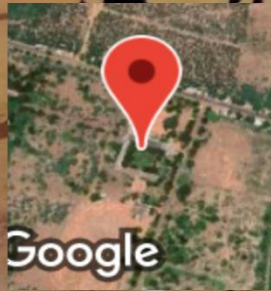
Kavali, Andhra Pradesh, India
WXFH+2WG, Peddapavani Rd, Kavali, Andhra Pradesh
524201, India
Lat 14.922502°
Long 79.979682°
09/11/22 12:25 PM GMT +05:30

Volleyball court



Kavali, Andhra Pradesh, India
WXFH+2WG, Peddapavani Rd, Kavali, Andhra Pradesh
524201, India
Lat 14.9227°
Long 79.97997°
09/11/22 01:05 PM GMT +05:30

Cricket ground



Kavali, Andhra Pradesh, India
WXFH+2WG, Peddapavani Rd, Kavali, Andhra Pradesh
524201, India
Lat 14.922591°
Long 79.979714°
09/11/22 01:15 PM GMT +05:30

Ball Badminton Court



Kavali, Andhra Pradesh , India

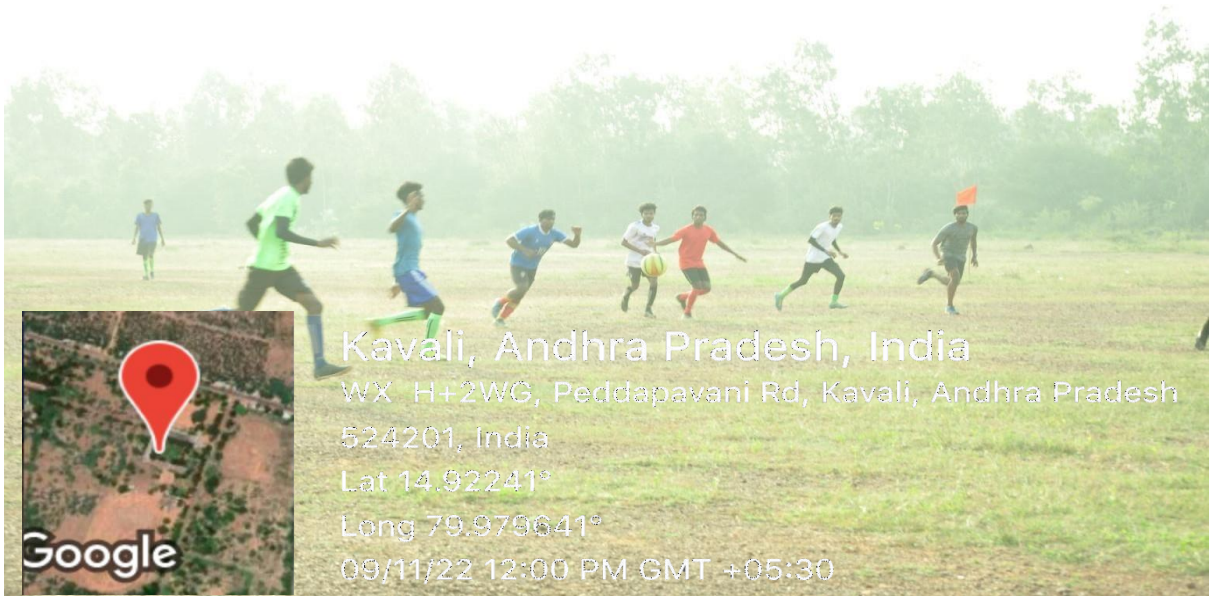
WX5G+7M7, vengalarao Nagar, Kavali, Andhra Pradesh
524201, India

Lat 14.908119°

Long 79.977493°

09/11/22 11:54 AM GMT +05:30

Athletics track 400 metres



Kavali, Andhra Pradesh, India

WX5H+2WG, Peddapavani Rd, Kavali, Andhra Pradesh
524201, India

Lat 14.92241°

Long 79.979641°

09/11/22 12:00 PM GMT +05:30

Football Court



Kavali, Andhra Pradesh, India

WXFH+2WG, Peddapavani Rd, Kavali, Andhra Pradesh

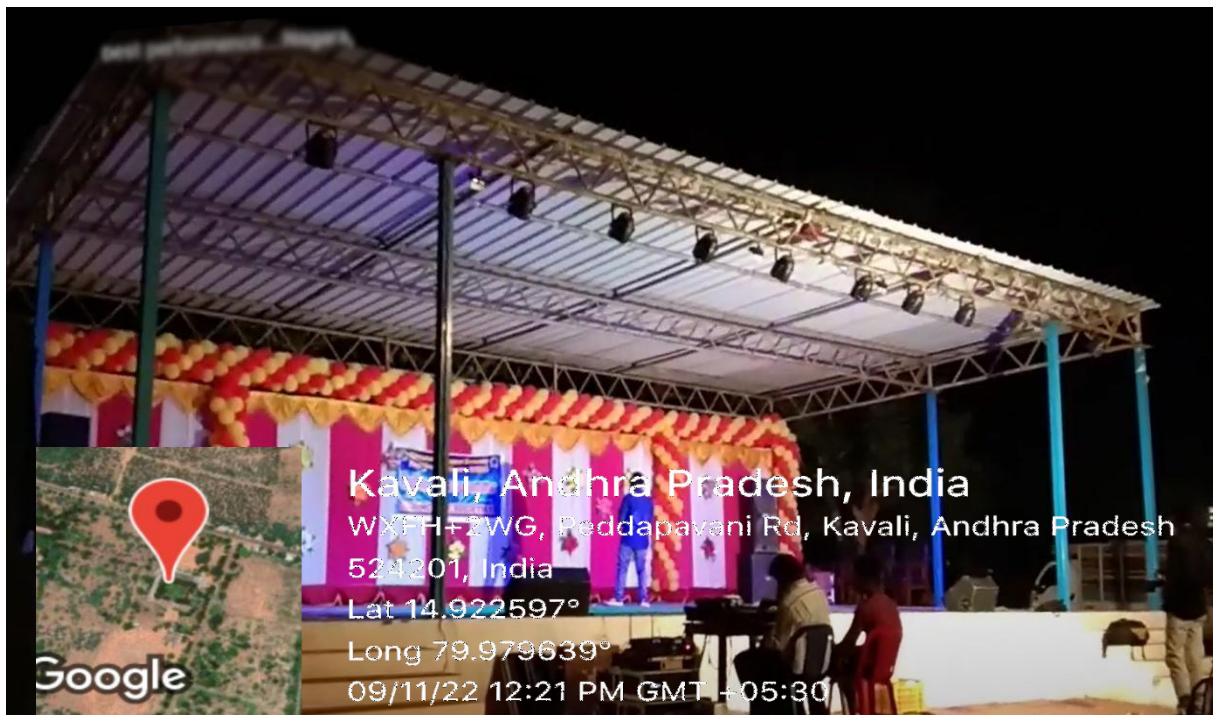
524201, India

Lat 14.922706°

Long 79.979625°

09/11/22 12:10 PM GMT +05:30

Open Gym



Kavali, Andhra Pradesh, India

WXFH+2WG, Peddapavani Rd, Kavali, Andhra Pradesh

524201, India

Lat 14.922597°

Long 79.979639°

09/11/22 12:21 PM GMT +05:30

Open Air Auditorium